




451800 452000 452200 452400 452600 452800 453000 453200

**DONCASTER BOROUGH COUNCIL  
PUBLIC FOOTPATH DEDICATION  
SECTION 25 HIGHWAYS ACT 1980  
PUBLIC FOOTPATH CADEBY No6/SPROTBROUGH No20/  
SPROTBROUGH No21**



**Key :  
Legend**

-  Cadeby FP6
-  Sprotbrough FP20
-  Sprotbrough FP21

- GRID REFERENCES**
- A - SE 5206 0086
  - B - SE 5263 0106
  - C - SE 5310 0141
  - D - SE 5311 0126
  - E - SE 5314 0133
  - F - SE 5327 0125
  - G - SE 5329 0143

**Notes :**

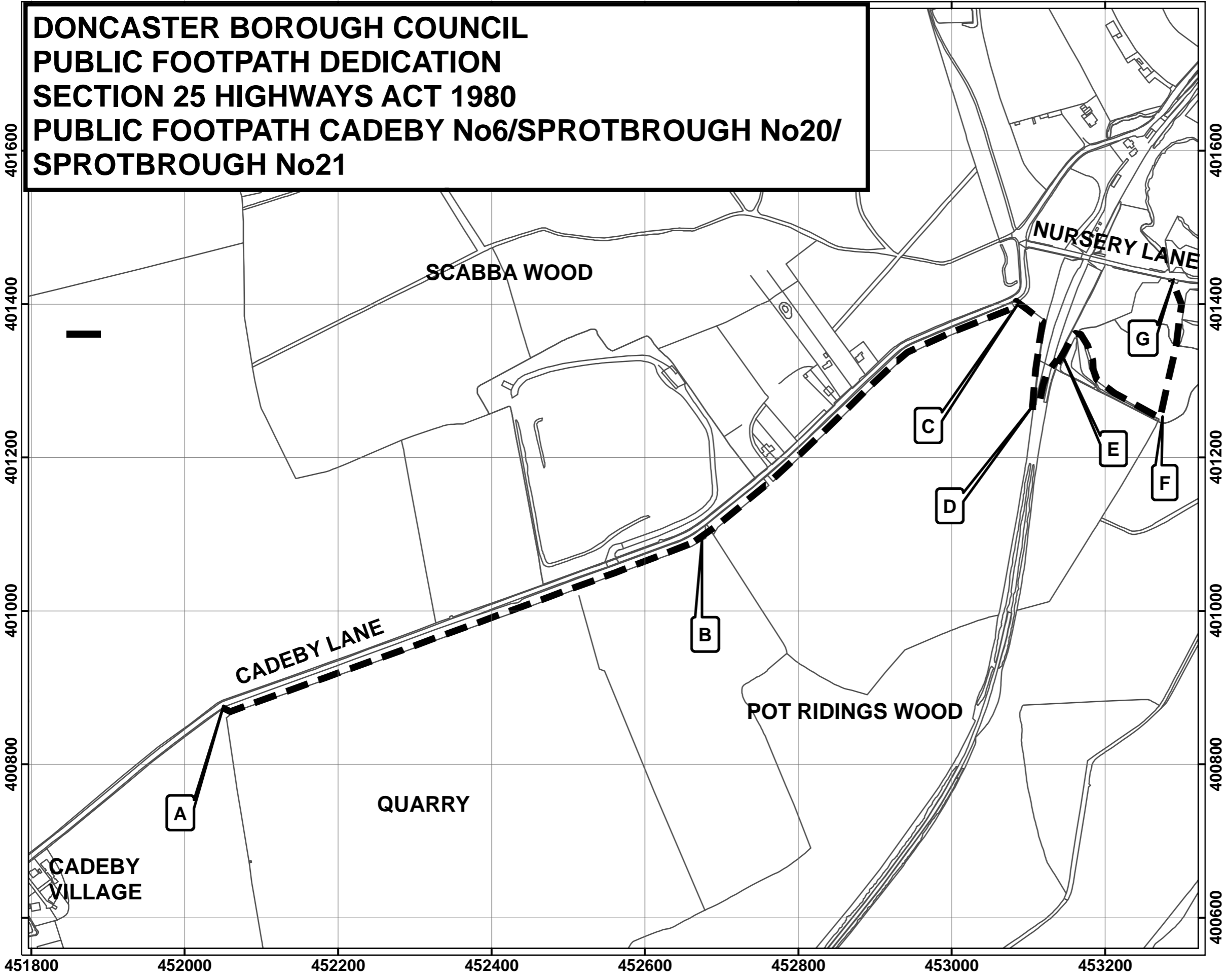
**Title :** Lafarge s25 dedication

**Completed By :**  
George Diprose

**Reference :**  
Cadeby Lane dedication.mxd

**Date :**  
23 October 2012

**Scale :**  
1:5,000



This map is reproduced from Ordnance Survey material with the permission of Ordnance Survey on behalf of the Controller of Her Majesty's Stationery Office (c) Crown copyright. Unauthorised reproduction infringes Crown copyright and may lead to prosecution or civil proceedings. License Number 100019782. 2012. The map may contain Aerial Photography Supplied by the GeoInformation Group (c) 1997, (c) 2002, (c) 2005, (c) 2007.