




This map is reproduced from Ordnance Survey material with the permission of Ordnance Survey on behalf of the Controller of Her Majesty's Stationery Office © Crown copyright. Unauthorised reproduction infringes Crown copyright and may lead to prosecution or civil proceedings. License Number 100019782. 2011

This map has been supplied for the business use of Doncaster Metropolitan Borough Council.

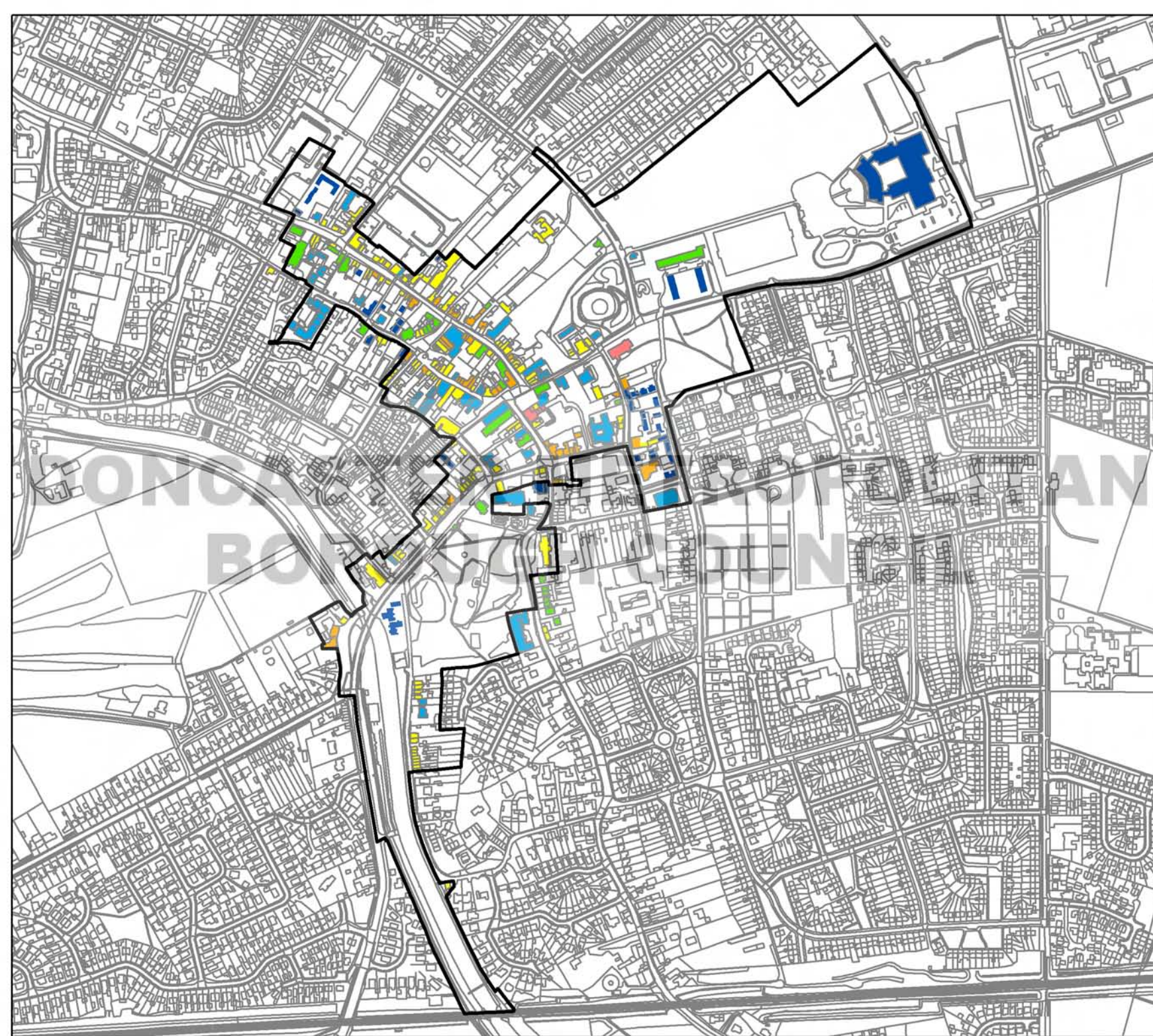
Legend

-  Pre 1700
-  1700 - 1800
-  1800 - 1900
-  1900 - 1950
-  1950 - 2000
-  Post 2000

The date of buildings are based on data from historic Maps, written descriptions, and particularly in the case of the more recent buildings, from observations on site. It may not be entirely accurate and in the case of multi-period buildings gives only the date of the main period as evidenced from the exterior.

Map 1 - Origins and Development of the Area

Data prepared by:
Directorate of Development
Tel : 01302 734919



This map is reproduced from Ordnance Survey material with the permission of Ordnance Survey on behalf of the Controller of Her Majesty's Stationery Office © Crown copyright. Unauthorised reproduction infringes Crown copyright and may lead to prosecution or civil proceedings. License Number 100019782. 2011

This map has been supplied for the business use of Doncaster Metropolitan Borough Council.

Legend

- Pre 1700
- 1700 - 1800
- 1800 - 1900
- 1900 - 1950
- 1950 - 2000
- Post 2000

The date of buildings are based on data from historic Maps, written descriptions, and particularly in the case of the more recent buildings, from observations on site. It may not be entirely accurate and in the case of multi-period buildings gives only the date of the main period as evidenced from the exterior.

Map 1 - Origins and Development of the Area (Insert)

Data prepared by:
Directorate of Development
Tel : 01302 734919

